TRUTH OR CONSEQUENCES, NEW MEXICO

NATIONAL WETLANDS INVENTORY

30 X 60 MINUTE SERIES (WETLANDS)

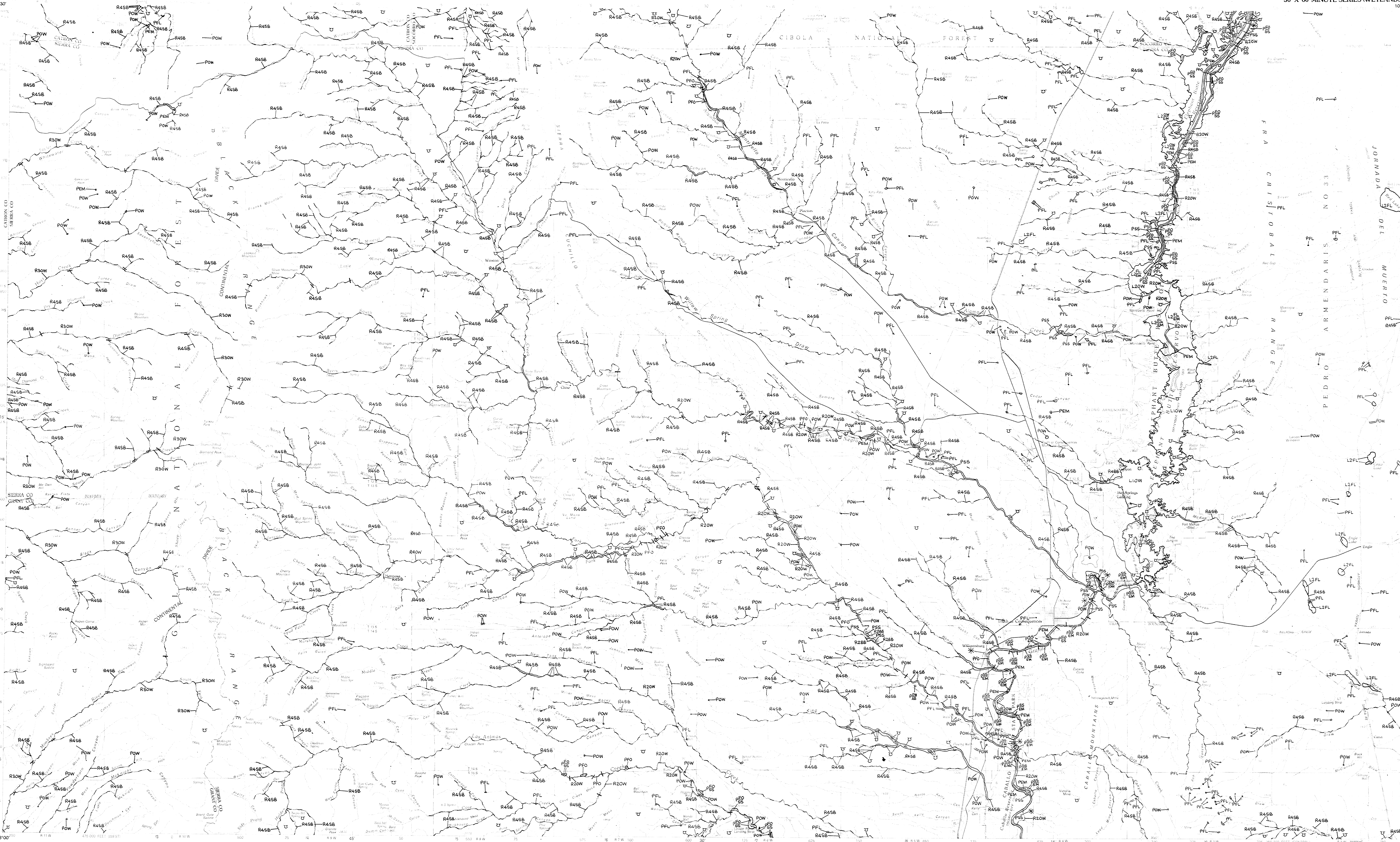

KILOMETERS 0 1 2 3 4 5 6 7 8 9 10 11 12 13 14 15 16 17 18 19 20

MILES 0 1 2 3 4 5 6 7 8 9 10 11 12

SCALE 1:100 000

1 CENTIMETER ON THE MAP REPRESENTS 1 KILOMETER ON THE GROUND

0 1000 5000 10 000 15 000 20 000 METERS

0 5000 10 000 15 000 20 000 25 000 30 000 35 000 40 000 45 000 50 000 55 000 60 000 65 000 FEET

TRUTH OR CONSEQUENCES, NEW MEXICO
(SW ¼ of Tularosa 1:250,000)

1983

WETLAND LEGEND

M MARINE
1 SUBTIDAL
- OW Open Water/Unknown Bottom
- RB Rock Bottom
- UB Unconsolidated Bottom
- AB Aquatic Bed
- RF Reef

M MARINE
2 INTERTIDAL
- AB Aquatic Bed
- RF Reef
- FL Flat
- RS Rocky Shore
- BB Beach/Bar

E ESTUARINE
1 SUBTIDAL
- OW Open Water/Unknown Bottom
- RB Rock Bottom
- UB Unconsolidated Bottom
- AB Aquatic Bed
- RF Reef

E ESTUARINE
2 INTERTIDAL
- AB Aquatic Bed
- RF Reef
- FL Flat
- SB Streambed
- RS Rocky Shore
- BB Beach/Bar
- EM Emergent
- SS Scrub/Shrub
- FO Forested

R RIVERINE
1 TIDAL
- EM Emergent (Nonpersistent)
- OW Open Water/Unknown Bottom
- RB Rock Bottom
- UB Unconsolidated Bottom
- AB Aquatic Bed
- FL Flat
- SB Streambed
- RS Rocky Shore
- BB Beach/Bar

R RIVERINE
2 LOWER PERENNIAL
- EM Emergent (Nonpersistent)
- OW Open Water/Unknown Bottom
- RB Rock Bottom
- UB Unconsolidated Bottom
- AB Aquatic Bed
- FL Flat
- SB Streambed
- RS Rocky Shore
- BB Beach/Bar

R RIVERINE
3 UPPER PERENNIAL
- OW Open Water/Unknown Bottom
- RB Rock Bottom
- UB Unconsolidated Bottom
- AB Aquatic Bed
- FL Flat
- SB Streambed
- RS Rocky Shore
- BB Beach/Bar

R RIVERINE
4 INTERMITTENT
- OW Open Water/Unknown Bottom
- RB Rock Bottom
- UB Unconsolidated Bottom
- AB Aquatic Bed
- FL Flat
- SB Streambed
- RS Rocky Shore
- BB Beach/Bar

L LACUSTRINE
1 LIMNETIC
- OW Open Water/Unknown Bottom
- RB Rock Bottom
- UB Unconsolidated Bottom
- AB Aquatic Bed

L LACUSTRINE
2 LITTORAL
- OW Open Water/Unknown Bottom
- RB Rock Bottom
- UB Unconsolidated Bottom
- AB Aquatic Bed
- FL Flat
- RS Rocky Shore
- BB Beach/Bar
- EM Emergent (Nonpersistent)

P PALUSTRINE
NO SUBSYSTEMS
- OW Open Water/Unknown Bottom
- RB Rock Bottom
- UB Unconsolidated Bottom
- AB Aquatic Bed
- FL Flat
- ML Moss/Lichen
- EM Emergent
- SS Scrub/Shrub
- FO Forested

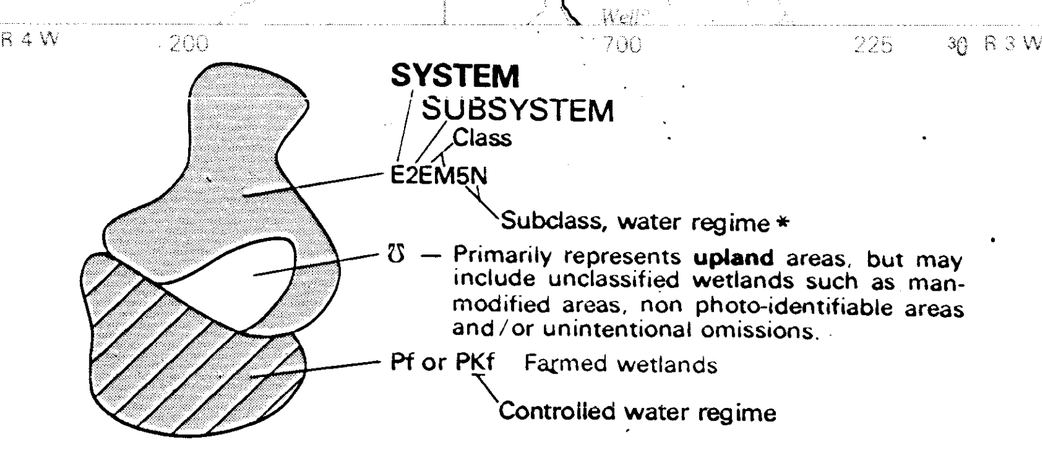

2311 L Ecoregion*
(I-3) A1 Land-surface form*

***SOURCES OF ADDITIONAL INFORMATION**

- Ecoregion—U.S. Forest Service
- Land Surface Form—U.S. Geological Survey
- Subclass and Water Regime—U.S. Fish and Wildlife Service

Other information concerning the wetland resources depicted on this document may be available, contact: Regional Director (ARDE) Region II U.S. Fish and Wildlife Service P.O. Box 1306 Albuquerque, New Mexico 87103

Truth or Consequences

NEW MEXICO

1:100 000 — Scale Map of

National Wetlands Inventory

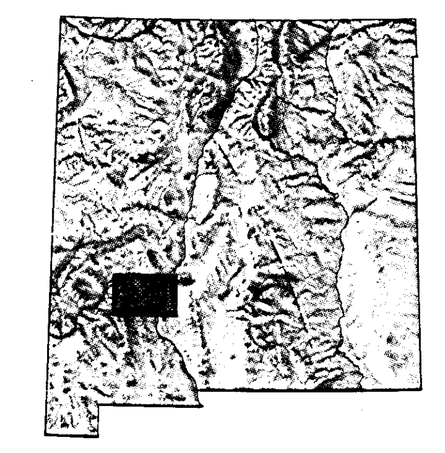

- Wetland classifications
- Highways, roads and other manmade structures
- Water features
- Geographic names

U.S. DEPARTMENT OF THE INTERIOR · MARCH 3, 1849 · FISH & WILDLIFE SERVICE

1983

Produced by the United States Fish and Wildlife Service

Wetland classifications from 1:80,000 scale black and white aerial photographs taken 1976, 1978 and other source data.

Projection and 10 000-metre grid, zone 12:Universal Transverse Mercator
50 000-foot grid ticks based on Arizona coordinate system, east zone
1927 North American datum

To place on the predicted North American Datum 1983, move the projection lines 5 meters south and 54 meters east

SPECIAL NOTE

This document was prepared primarily by stereoscopic analysis of high altitude aerial photographs. Wetlands were identified on the photographs based on vegetation, visible hydrology, and geography in accordance with **Classification of Wetlands and Deep Water Habitats of the United States** (An Operational Draft) Cowardin, et al, 1977. The aerial photographs typically reflect conditions during the specific year and season when they were taken. In addition, there is a margin of error inherent in the use of the aerial photographs. Thus, a detailed on the ground and historical analysis of a single site may result in a revision of the wetland boundaries established through photographic interpretation. In addition, some small wetlands and those obscured by dense forest cover may not be included on this document.

Federal, State and local regulatory agencies with jurisdiction over wetlands may define and describe wetlands in a different manner than that used in this inventory. There is no attempt, in either the design or products of this inventory, to define the limits of proprietary jurisdiction of any Federal, State or local government or to establish the geographical scope of the regulatory programs of government agencies. Persons intending to engage in activities involving modifications within or adjacent to wetland areas should seek the advice of appropriate Federal, State or local agencies concerning specific agency regulatory programs and proprietary jurisdictions that may affect such activities.

Wetland polygons are photographically reduced from large scale overlays and positioned without internal cartographic adjustment to features. Some positional discrepancies may occur.

CONVERSION TABLE

Meters	Feet
1	3.2808
2	6.5617
3	9.8425
4	13.1234
5	16.4042
6	19.6850
7	22.9659
8	26.2467
9	29.5276
10	32.8084

To convert meters to feet multiply by 3.2808
To convert feet to meters multiply by 0.3048

DECLINATION DIAGRAM

GN MN 1°22' 24 MILS 11°45' 209 MILS

UTM grid convergence (GN) and 1983 magnetic declination (MN) at center of map
Diagram is approximate

ADJOINING MAPS

1	2	3
4		5
6	7	8

1 Tularosa Mtns.
2 San Mateo Mtns.
3 Oscura Mtns.
4 Mogollon Mtns.
5 Tularosa
6 Silver City
7 Hatch
8 White Sands

SMALL SCALE MAP NAME: TULAROSA SW
☐ 1:250,000 SCALE
☐ 1:100,000 SCALE

TASK	NAME	DATE
MAP PRODUCTION	P. MACK	9-29-83
INITIAL EDIT	L. R. HOFFMAN	10-26-83
CORRECTIONS	S. Lumley-Sharpe	10-26-83
CORRECTION CHECK		
CORRECTIONS		
F.W.S. EDIT	G. MARTIN	10-26-83
CORRECTIONS		
F.W.S. APPROVAL	G. MARTIN	10-26-83